

Live Nation Festival

-

Site Plan & Visual Supplement

6 November 2026

Contents

Locality Plan	1
Legal Site Boundary	2
Site Plan	3
Mainstage	4
Other Stages	5
Food & Beverage	6
Marquees	7
Camping	8
Fencing	9
Water & Facilities	10
Signage	11
Lighting	12

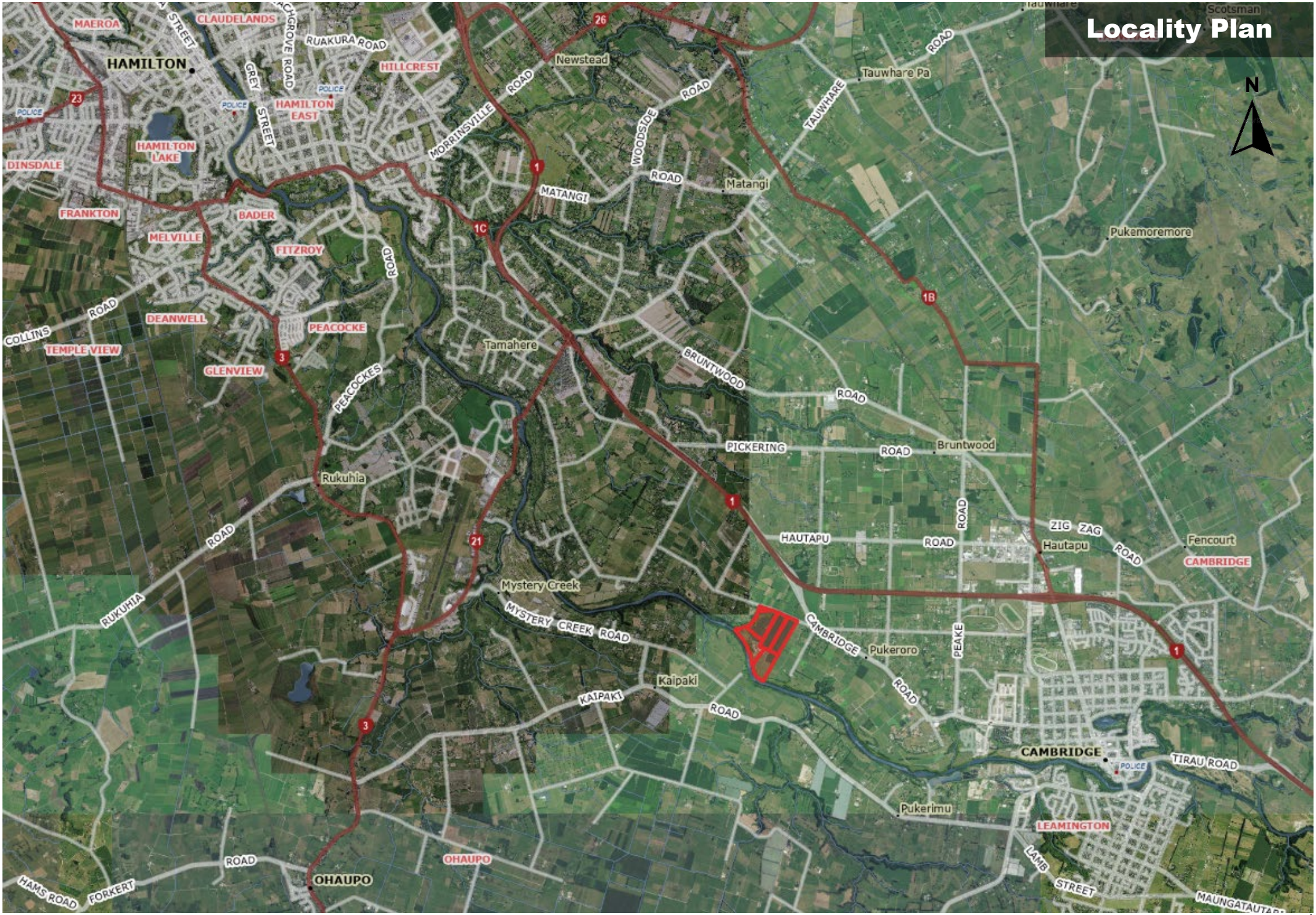
Locality Plan
N
HAMILTON
MAEROA
CLAUDELANDS
RUAKURA ROAD
HILLCREST
HAMILTON EAST
HAMILTON LAKE
DINSDALE
FRANKTON
BADER
MELVILLE
FITZROY
DEANWELL
PEACOCKE
TEMPLE VIEW
GLENVIEW
COLLINS ROAD
PEACOCKES ROAD
MORRINSVILLE ROAD
WOODSIDE ROAD
TAUWHARE ROAD
Newstead
Tauwhare Pa
Matangi
MATANGI ROAD
Pukemoremore
Tamahere
BRUNTWOOD ROAD
Bruntwood
PICKERING ROAD
Rukuhia
RUKUHIA ROAD
Mystery Creek
MYSTERY CREEK ROAD
HAUTAPU ROAD
ZIG ZAG ROAD
Hautapu
Fencourt
CAMBRIDGE
CAMBRIDGE ROAD
Pukeroro
PEAKE ROAD
Kaipaki
KAIPAKI ROAD
CAMBRIDGE
TIRAU ROAD
Pukerimu
LEAMINGTON
LAMB STREET
OHAUPO
OHAUPO ROAD
HAMS ROAD
FORKERT ROAD
1
1B
1C
3
21
23
26

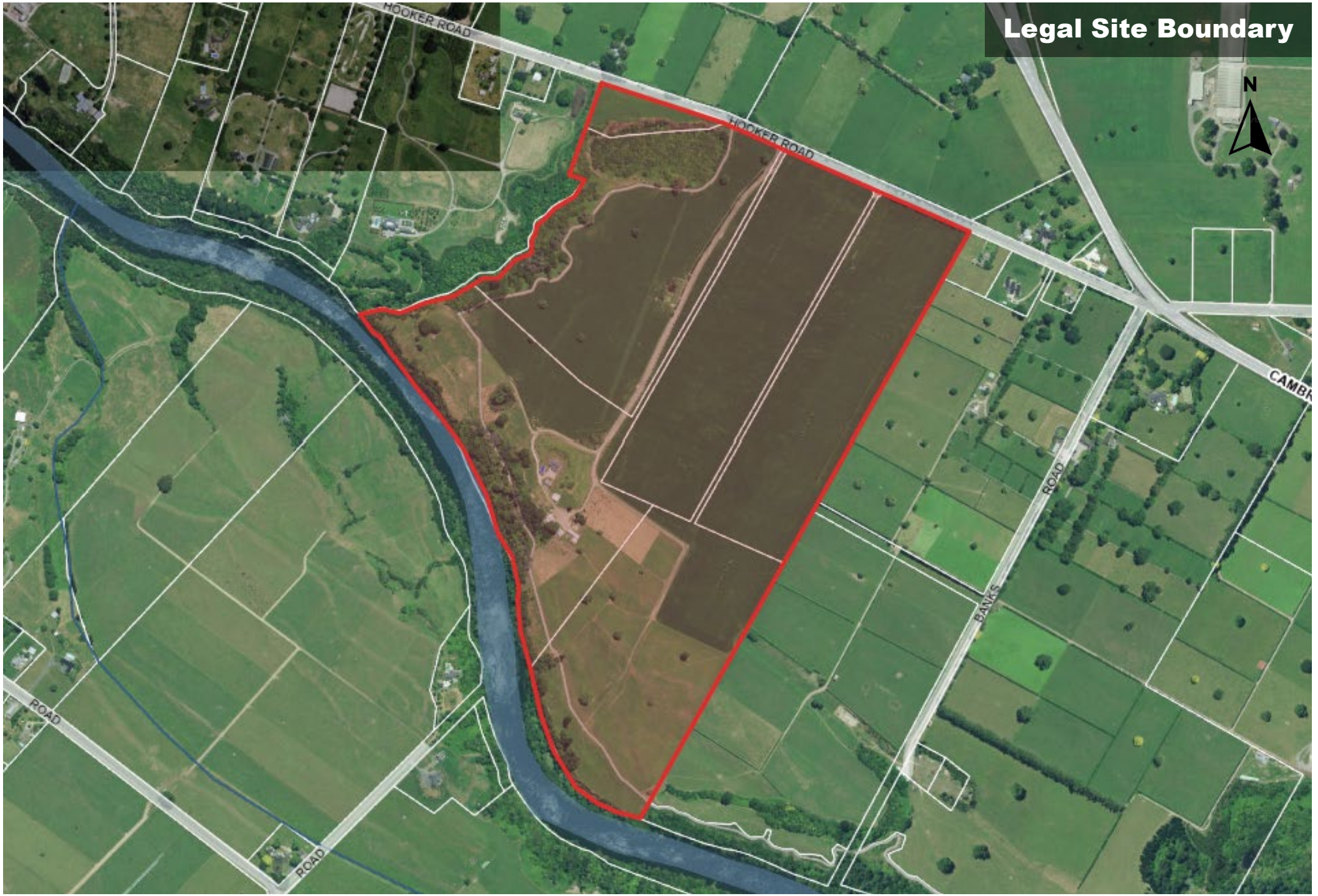
Legal Site Boundary
N
HOOKER ROAD
HOOKER ROAD
BANKS
ROAD
ROAD
ROAD


N
Stage 1
Stage 2
Stage 3
Stage 4
Stage 5
SITE PLAN LEGEND
Fencing
Camping
Stages
Facilities
Vendor stalls
Toilets
Carparking
DRAFT SITE PLAN ONLY
A final site plan is to be confirmed prior to the event.

Mainstage







EXAMPLE ONLY





Other Stages



EXAMPLE ONLY

Food & Beverage











EXAMPLE ONLY



Marquees















EXAMPLE ONLY





Camping











Fencing











Water & Facilities









Signage



EXAMPLE ONLY





Lighting





EXAMPLE ONLY